






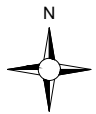
ROSFARAGHAN

BALLYDALY

Project Design Drawing Notes
 1. Drawings issued are for planning application purposes only.
 2. Drawings not to be used for construction/contract conditions.
 3. Copyright, all rights reserved. No part herewith may be copied or reproduced partially or wholly in any form whatsoever without the prior notice of the copyright owner McCarthy Keville O'Sullivan.
 4. Do not scale off this drawing. Figured metric dimensions only should be taken off this drawing.

Drawing Legend

	Planning Application Boundary
	Landowners Boundary
	Site Notice
	Wayleave
	BnM Railway



PROJECT TITLE:
Lemanaghan Wind Farm, Co. Offaly

DRAWING TITLE:
**Site Location Map
 Sheet 02 of 08**

PROJECT No.:	DRAWING No.:	SCALE:
200804	200804 - 02.2	1:2,500 @ A3
DRAWN BY:	CHECKED BY:	DATE:
GO	RD	23.03.2026
		REVISION.:
		P01

OS SHEET No.:

3302, 3303, 3304, 3365, 3366, 3367, 3428, 3429, 3430



Email: info@www.mkoireland.ie / Website: www.mkoireland.ie